






# White Area Forestry Plan






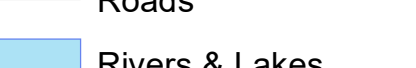


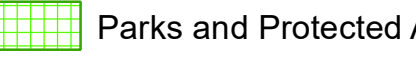








## 2025-2026 Harvest Plan

### Forest Management Unit WO1






#### Legend

 Timber Permit Area	 First Nation Reserve	 Provincial Highways
 Plan Harvest 2025-26	 Metis Settlement	 Roads
 Previously Harvested	 Cities	 Rivers & Lakes
 Herbicide_Block	 Towns	 Parks and Protected Area
	 Village	
	 Summer Village	
	 Hamlet	
	 Millsites	
	 Regional Townships	

Date Printed: Thursday, May 15, 2025  
Created By: U804306

Map Scale: 1:57,120

5000 Meters



Data Sources:  
Resource Data (Geoprocessing Environment)  
Base Features (RTS, DEM, Hydro, Transportation,  
Soils, Forest Cover)  
Publication dates: Feb 07, Oct 02

These coverages have been edited by Canfor  
Canadian Forest Products Ltd.  
Values data - Updates ongoing  
Coverage data - Updates ongoing  
1:25,000 Base Data - Updates ongoing

Copyright 2002 Canfor  
All rights reserved. Any use, duplication or distribution without permission is prohibited.  
2004-02-28 Whitecourt, Alberta, Canada, T7S 7G2  
Phone: (780) 778-2221

DATA DISCLAIMER  
This product is for information purposes and does not constitute a warranty of any kind. It is not intended for use in any legal, engineering, or surveying purposes. Users of this information should review or accept the primary data and information sources to ascertain the reliability of the information.  
This map is based on current information at time of printing and is a guide only. No warranty is made for the completeness or accuracy of the information on this map.